



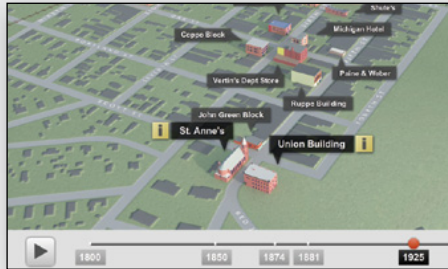
Interactive Mapping Elements

For all your media platforms

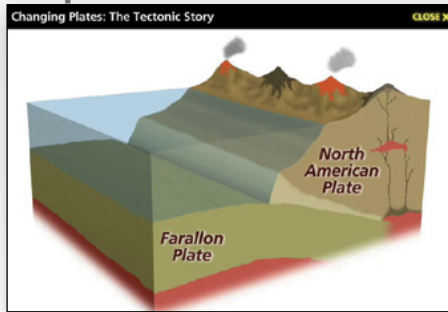
Map Apps



Interactive Timelines



Map Video Stories



Terrain Animations



Today's web and mobile savvy consumers desire rich interactive and animated mapping features. The digital revolution in content creation, distribution and consumption has presented publishers, corporations, and agencies with the challenge of producing top quality geographic content for a wide array of digital platforms at a reasonable cost.

International Mapping has a unique combination of content creation and application development services to help you meet this challenge. Our flexible interactive mapping elements are produced by a creative team that combines technical geographic information systems, advanced 3-D modeling and animation, and thoughtful user interface design. We have also developed a series of map and content viewers that will play on any popular web or mobile platform.

SERVICES

- Map application programming and development
- Interactive viewers for web and mobile platforms
- Animated map and 3-D terrain content creation
- Video compilation (map, audio, photo, text)
- Cartography and GIS services

"The people at International Mapping are experts in their field, easy to work with, and have always completed our projects in a timely and professional manner. They're great!"
Kim Tanner – Zondervan

CONTACT US TODAY TO LEARN MORE

Contact: **Dan Przywara**
443.367.0050 x227
dan@internationalmapping.com

International Mapping
5300 Dorsey Hall Dr, Ste 201
Ellicott City, MD 21042




3-D Terrain View



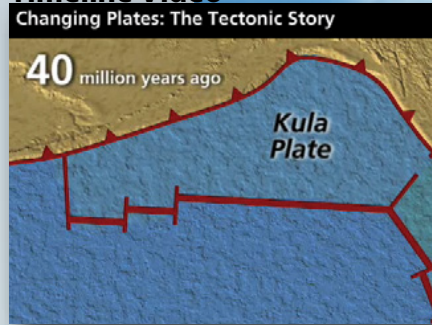
Content Viewer



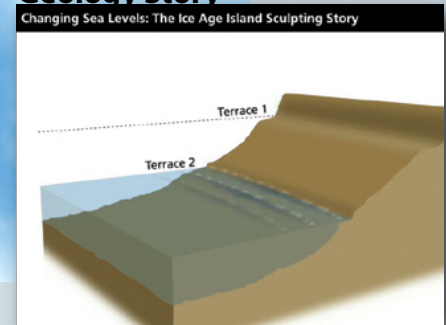
Interface Design



Timeline Video



Geology Story



Case Study Channel Islands Geology Program National Park Service

Application (kiosk program)

- Flash-based stand-alone interactive kiosk application
- Intuitive map interface to explore Channel Islands geology

Timelines (video)

- Plate tectonics time-based video to show the evolution of the Channel Islands
- Date counter and video timeline allow scrubbing of time to see changes

Geology Stories (video)

- Four short videos tell the geologic story of the islands
- Videos combine animated maps, 3-D illustrations, live video, photos, and audio

Terrain Views (animation)

- Modern and historic landscapes
- Flyovers, animated plate tectonics, detailed rising seas and morphing terrains

See at: <http://www.internationalmapping.com/esample/chis.html>